











**Legenda**

-  Rodovias Principais
-  Ferrovia
-  Hidrografia Principal
-  Limite Municipal
-  Perímetro Urbano
- Perímetro Rural**
-  Macrozona da APA Municipal de São Francisco Xavier
-  Macrozona da APA da Serra de Jambéiro
-  Macrozona de Desenvolvimento Sustentável
-  Macrozona de Potencial Turístico
-  Macrozona de Proteção de Recursos Hídricos

0 2 4 6 8 Km

Sistema de Projeção: Universal Transversa de Mercator  
 Datum Horizontal: SIRGAS 2000  
 Fuso/Zona: 23/K



Plano Diretor de São José dos Campos  
 ANEXO II

1:75000

Mapa  
 Macrozoneamento Rural